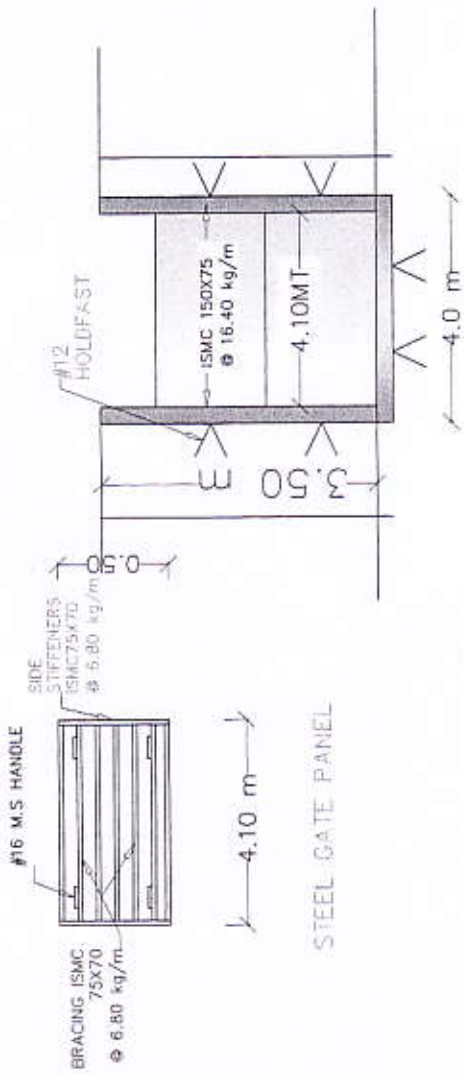
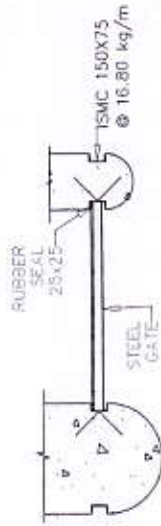


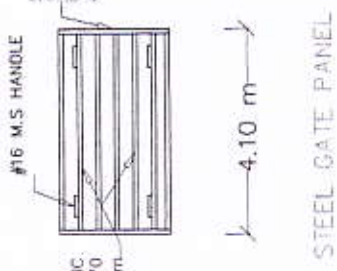
BCB




ELEVATION

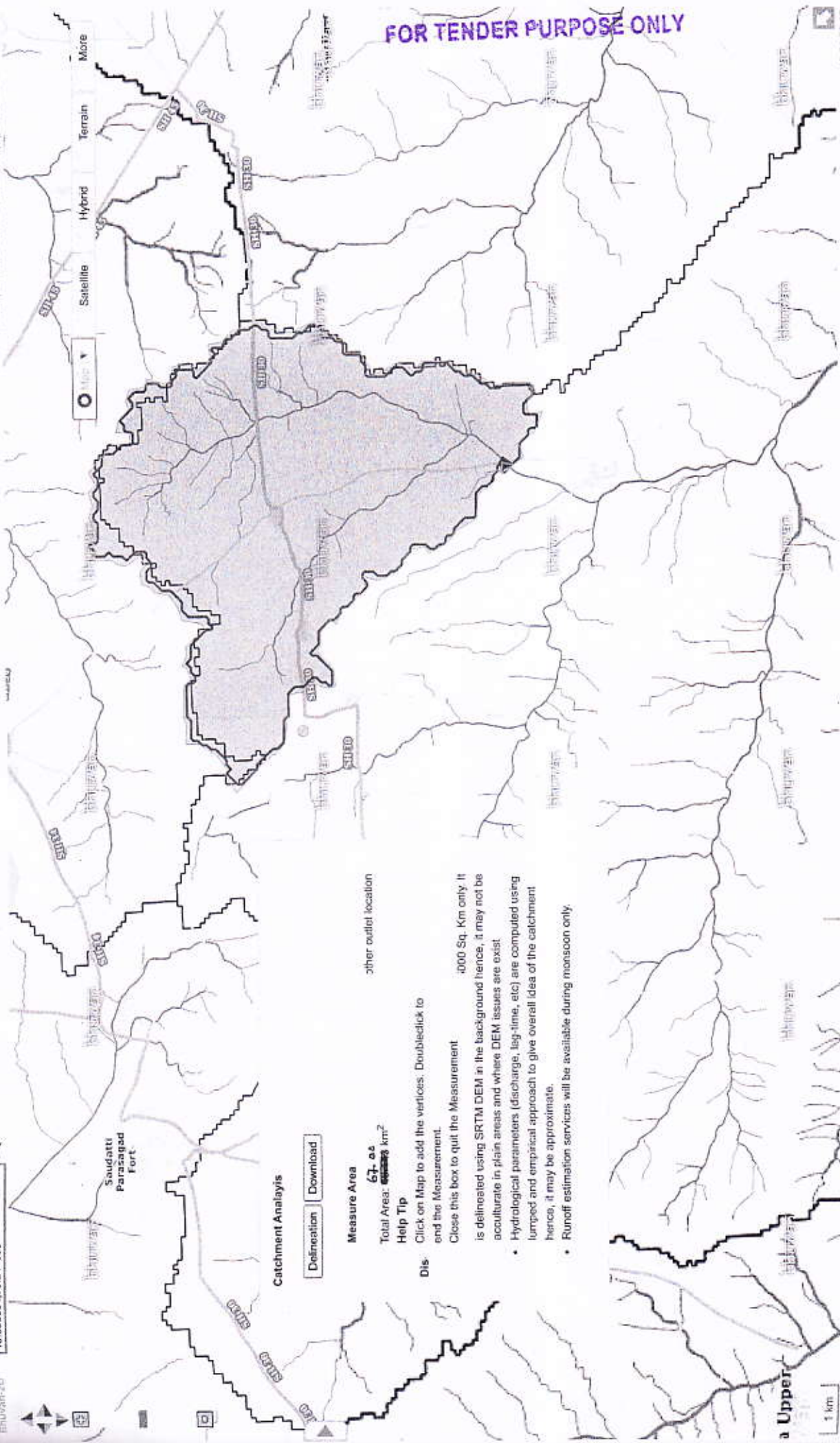


PLAN



STEEL GATE PANEL

GOVERNMENT OF KARNATAKA	
Chief Engineer of Bridge, Irrigation and Flood Control, Bangalore	
 ASSISTANT EXECUTIVE ENGINEER BRIDGE DIVISION, BANGALORE	



FOR TENDER PURPOSE ONLY

Catchment Analysis

[Delineation](#) [Download](#)

Measure Area

Total Area: **67.06** km²

Help Tip

Click on Map to add the vertices. Doubleclick to end the Measurement.

Close this box to quit the Measurement

is delineated using SRTM DEM in the background hence, it may not be accurate in plain areas and where DEM issues are exist.

- Hydrological parameters (discharge, lag-time, etc) are computed using lumped and empirical approach to give overall idea of the catchment hence, it may be approximate.
- Runoff estimation services will be available during monsoon only.

other outlet location

Upper

1 km

[Discussion Forum](#) | [Send Mail](#)

Gurug
Assistant Executive Engineer
Minor Irrigation and G.W.D.D.
Sub Division, Gokak.